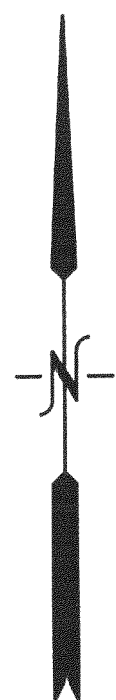


PLAT OF SURVEY

LOTS 11 THRU 15, BLOCK 56 AND THE SOUTHEAST
1/2 OF LOT 10 AND THE NORTHWEST 1/2 OF LOT 9,
BLOCK 50 OF THE FOURTH MAP OF INTERLAKEN

LOCATED IN PART OF THE NORTH 1/2 OF SECTION 11, TOWN 3 NORTH
RANGE 16 EAST, TOWN OF SUGAR CREEK, WALWORTH COUNTY, WISCONSIN

BEARING BASIS
ASSIGNED CENTERLINE OF TIPPECANOE TRAIL
N 60°03'49" W



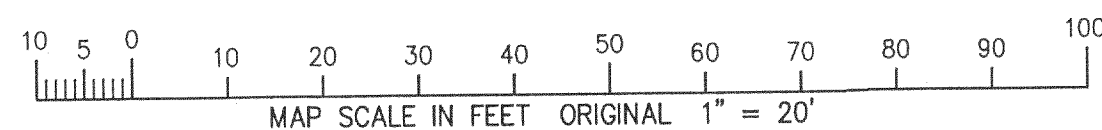
TIPPECANOE TRAIL

UNIVERSITY ROAD

CYPRESS

ROAD

TOTAL AREA:
41,306 S.F. (0.95 AC.)




- LEGEND
- FOUND IRON PIPE STAKE
 - FOUND IRON REBAR STAKE
 - ✱ SET IRON REBAR STAKE
 - (XXX) = RECORDED AS

NOTE: COPIES OF THIS MAP TO WHICH THE FOLLOWING CERTIFICATE
WILL APPLY SHOW THE SURVEYOR'S ORIGINAL SEAL AND SIGNATURE
IN RED INK. COPIES BY ANY OTHER MEANS MAY HAVE ALTERATIONS
WHICH DO NOT REPRESENT THE SURVEYOR'S WORK PRODUCT.

I HEREBY CERTIFY THAT THE ABOVE DESCRIBED PROPERTY HAS BEEN
SURVEYED UNDER MY DIRECTION AND THAT THE ABOVE MAP IS A TRUE
REPRESENTATION THEREOF AND SHOWS THE SIZE AND LOCATION OF
THE PROPERTY AND ITS EXTERIOR BOUNDARIES. THIS SURVEY IS
MADE FOR THE USE OF THE PRESENT OWNERS OF THE PROPERTY, AND
ALSO THOSE WHO PURCHASE, MORTGAGE, OR GUARANTEE THE TITLE
THERE TO WITHIN ONE YEAR FROM THE DATE HEREOF.

DATED: SEPTEMBER 15, 2005



PETER S. GORDON R.L.S. 2101


WORK ORDERED BY -
RENEE WILGING
W5453 TIPPECANOE TRAIL
ELKHORN, WI 53121

FARRIS, HANSEN & ASSOCIATES, INC.
ENGINEERING - ARCHITECTURE - SURVEYING
7 RIDGWAY COURT P.O. BOX 437
ELKHORN, WISCONSIN 53121
OFFICE: (262) 723-2098 FAX: (262) 723-5886

REVISIONS

PROJECT NO.
5364
DATE:
09/15/05
SHEET NO.
1 OF 1

9/19/2005 X:\Projects\5364\5364_05\Draw\SURVEY



877

316-1801

GI-507 GI-450